Sectt. H-37—50,006—27-10-41.

P.W (1942) Department.

B SERIES.

G.O. No. 2255

Dated 2/7/42

[Despatch Abstract.]

FERRIES - SOUTH KANARA - UDIPI TALUQ - BANDIMATE AND ALIKADAVU FERRIES OPENING - APPROVED.

REVENUE DEPARTMENT

Subject:
Ferries - (South Kanara) - Udipi Taluk - Bandimata and Alekadavu ferries - Opening - Proposals.

- -

Ref.No. A.1757/42-1

Station: Salem, Dated the 21st May, 1942.

From

Sri Rao Sahib M.A.Kuttalalingam Pillai, B.A.,
Joint Secretary,
Board of Revenue.

G.W.Priestley, Esq., I.C.S.,
Commissioner of Land Revenue and Irrigation.

UNDER SECRETARY TO GOVERNMENT
28 MAY 1942
888
PUBLIC WORKS DEPARTMENT

Read.

Letter from M. Karamatullah, Esq., I.C.S., Collector of South Kanara, D.Dis.No. 8860-41 dated 7th May, 1942.

REFERENCE:

Submitted to the Government.

2. The Board recommends the Collector's proposals.

3. Although it is stated in paragraph 3 of the Collector's letter read above that there are no public roads connecting the ferries on either side and that therefore the question of conveying motor cars across the ferries does not arise, the Board considers

that there is no harm in retaining item 15 in the notification under section 10 of the Act.

N. Agnihotri
28/3/62

for Joint Secretary.

To the Secretary to Government, Public Works Department with enclosure ~~cf. pp. 15 to 50 in original~~.

S.M.R.23.5

Re TM

Copy of letter from M. Karamatullah, Esq., I.C.S., Collector of South Kanara, D.Dis.No. 8860-41 dated 7th May, 1 9 4 2.

Subject: Ferries - (South Kanara) - Udipi Taluk - Hanehalli, Meelavar, Nadur and Kadur villages - Opening of ferries - Proposals - Submitted.

Reference: From the President, District Board, South Kanara, R.Dis.3601-40 dated 1.12.41.

I submit herewith the South Kanara District Board's proposals for opening two ferries, viz., Bandimata and Alekadavu in Hanehalli, Neelavar, Nadur and Kadur villages of Udipi Taluk.

2. A draft notification as well as sketches in duplicate are enclosed.

3. The scale of tolls proposed to be levied is furnished in the draft notification under section 10 of the Act and it is adequate. The scale is the same as that sanctioned for III| class (b) ferries under the South Kanara District Board in G.O. No.1121-1 P.W. dated 3.6.40. There are no public roads connecting the ferries on either side and therefore the question of conveying motor cars across the ferries does not arise. The proposals is to assign the management to the Kunjal Panchayat Board as that Board will be in a position to control the ferries effectively. There are no private ferries at or near the places where it is proposed to run public ferries and hence there is no question of paying compensation to their owners for the extinction of their rights. The proposed ferries will be for the convenience of the residents of the neighbouring villages.

NOTIFICATION.

In exercise of the powers conferred by Section 8 of the Canals and Public Ferries Act 1890 (Madras Act 11 of 1890) His Excellency the Governor of Madras is hereby pleased to declare the undermentioned ~~ferry~~ ferries in the Udipi Taluk of South Kanara District to be subject to the provisions of the said Act ~~with effect from 1942~~ and to define the limits of the ~~ferry~~ said ferries as follows:--

I

Udipi Taluk - Kadur, Nadur and Neelavara villages.
Name of the ferry: Alekadavu ferry.
Class of ferry: Third class (B) ferry.

LIMITS OF THE FERRY.

Northern bank - Western limit - The Southern boundary of S.No.25/8 of Nadur village at a distance of 233 links to the west of the junction of S.No. 13/1A and 25/8 of Nadur village along the river bank.

Eastern limits - At the junction of the eastern boundary of 101/14 and western boundary of 101/13 of Kadur village along the northern bank of the river.

Southern Bank - Western limit - The northern junction of S.No. 27/1G & 27/1H of Neelavar village along the southern bank of the river.

Eastern limits - The northern junction of S.No.16/2 and 16/3 of Neelavar village along the southern bank of the river.

The distance between the extreme limits of the ferry on either side is 500 yards.

South Kanara Collector's Office,
Mangalore, dated 7th May, 1942.

Sd/- x x
Collector.

II -2-

NOTIFICATION.

In exercise of the powers conferred by Section 8 of the Canals and Public Ferries Act, 1890 (Madras Act 11 of 1890), His Excellen the Governor of Madras is hereby pleased to declare the under-mentioned ferry in the Udipi Taluk of South Kanara District to be subject to the provisions of the said Act with effect from 1942 and to define the limits of the ferry as follows:-

Udipi Taluk - Hanehalli and Neelavara villages.
Name of the ferry; Bandimata ferry.
Class of ferry: Third class (B) ferry.

Limits of the ferry:

Northern Bank - Western limits - At the junction of F.line 242 and 309 of the Southern boundary of S.No. 62 of Hanehalli along the river bank.

Eastern limit - At the junction of the southern boundary of S.No.47/3 and 46/4 of Hanehalli along the river bank

Southern bank - Western limits - At the junction of F.line 450 and 369 of the northern boundary of S.No.141 of Neelavar along the river bank.

Eastern limits - The northern junction of S.No.135 and 124 of Neelavar along the southern bank of the river which meets the eastern boundary of S.No.136/1A and the western boundary of S.No.153 of Neelavar.

The distance between the extreme limits of the ferry on either side is 500 yards.

South Kanara Collector's Office,
Mangalore, dated 9th May, 1942.

Sd/- x x
for Collector

Notfication under section 10 of the Canals and Public Ferries Act 1890.

....

In exercise of the powers conferred by Section 10 of the Canals and Public Ferries Act 1890 (Madras Act II of 1890)His Excellency the Governor of Madras is hereby pleased to fix the following as the tolls leviable upon passengers, animals, vehicles and goods conveyed across the Bandimata ferry and Alekadavu ferry in Udipi Taluk of South Kanara District and assign the managemen of these ferries to the Kunjal Panchayat Board.

	At III class (b) ferries.
1. For a man, woman or child over six years	Re. 0 0 2
2. For a sheep, goat or pig.	0 0 2
3. For an unladen buffalo, bullock, bull, cow, calf horse, pony, mule or donkey	0 0 6
4. For a laden buffalo, bullock, bull, cow calf, horse, pony, mule or donkey.	0 1 0
For a palanquin, manchal, dholly, or tonjan including the bearers and passengers when their number is less than 8	0 4 0

6. For a palanquin, manchal, dholly, or tonjan including the bearers and passengers when their number is 8 or more.	0	6	0
7. For a bicycle or tricycle including the rider	0	0	9
8. For a motor cycle or tricycle including the rider	0	1	6
9. For a motor cycle with side car including the rider and passengers	0	2	6
10. For an unladen conveyance without springs including the men or animals drawing it and the driver	0	1	6
11. For a laden conveyance without springs including the men or animals drawing it and the driver	0	3	0
12. For an unladen conveyance on springs including the men or animals drawing it and the driver	0	3	0
13. For a laden conveyance on springs including the men or animals drawing and the driver	0	4	0
14. For every 28 pounds of luggage or goods in excess of one maund (82-2/7 pounds) allowed free with every passenger	0	0	2

15. For a motor car or motor bus 0 8 0

Explanations (1) A conveyance containing one or more passengers or a conveyance containing luggage or goods exceeding one cwt in weight will be considered to be laden.

(2) A horse, pony, mule or donkey is not considered to be laden when ridden only.

(3) In the case of Items 2, 3 and 4 any attendant or rider will pay in accordance with item 1.

Mangalore, 1.12.1941

President, District Board,
South Kanara.

P.F. 32. DEPARTMENT.

'In reply, please quote number, date and short title.'

Received *Registered*

From (Name) Sri K.Vittal Shetty,

(Designation) President,District Board,

Post Box ....., (Station) South Kanara

Telegraphic Address



To The Secretary to Government,Public Works Department.
Madras,

The/
Through the Collector of South Kanara and The Board of Revenue,Madras.

R. Dis *No.* 3601/40, *dated* 1. 12. 41 *164*
Sir-

ENCLOSURES ✓

SPARE COPIES

Subject. Ferries- South Kanara District-Udipi Taluk- Bandimata and Alekadavu ferries- opening -Kunjal Panchayat - Sanction requested.

The Kunjal Panchayat Board of Udipi Taluk resolved to open two public ferries (1) at Bandimata and (2) at Alekadavu within the jurisdiction of the Panchayat Board for the convenience of the residents of the neighbouring villages. The District Board also in its Resolution No. 124 dated 21.11.1941 (copy enclosed) resolved to address Government to sanction the opening of these two ferries.

2. There are no private rights to be extinguished under Section 9 of the Canals and Public Ferries Act 1890. The limits of the ferry may be defined as proposed in the enclosed draft notification under Section 8 of the Act. The scale of tolls specified in the draft notification under Section 10 of the Act is based on the rates sanctioned for similar ferries in the district as per reclassification of ferries approved in Government Order No. Mis. 1121 -1 P. W. dated 3. 6. 1940.

3. I request that the Government may be pleased to sanction the opening of the two ferries referred to ~~allow~~ above and assign their management thereof to the Kunjal

Extract from the Proceedings of the Meeting of the Members of the District Board of South Kanara dated 21.11.1941.

.....

.....

Present.

1. Sri K. Vittal Shetty, President.
2. " A. Lakshminarayana Rao, B.A.B.L. Vice-President.
3. " K.R.Ballal
4. " T. Kumaraya Jaini
5. " M. Aithappa Rai.
6. " B.T.Ariga Jaini
7. " K.Manjunatha Shenoi
8. " Belanje Krishnaya Hegde-
9. " M. Mahalinga Shetty
10. " M. C. Fernandes
11. Srimathi Sushila Bai.
12. Srimathi S. Saraswathi
13. Khan Bahadur Mahomed Schamnad Saheb Bahadur M.L.A.
14. Sri K. Venkappa Shetty.
15. Janab A. K.Sherule Saheb Bahadur.
16. Sri B. Shivarama Shetty, B.A.B.L.
17. " P.G. Achar
18. " B. Subbanna Shetty
19. " M. Dharmasamrajaya
20. " Balcutta Krishnaya Hegde.
21. " A. Krishnaraya Kodgi
22. Janab Ch.Kunhi Kalandar Saheb Bahadur.
23. Sri F. P. S.Albuquerque.
24. Janab Sayed Mir Hyder Saheb Bahadur.
25. Sri N.M. Adyanthaya.
26. Janab A. Moosabba Saheb Bahadur.
27. Sri M. C. Nambiyar.
28. " B. Guddappa Rai.
29. " Jathappa Rai.
30. " U.Ramachendra
31. " K.Sundara
32. " U. Ramanna Rai, Kula.
33. " M. R.Punja.

124. Read Endorsement N. Dis. 7308/ 41 dated 20.8.41 of the Tahsildar Udipi, recommending the proposals of the Kunjal Panchayat Board for the opening of two new ferries at Bandimata and Alekadavu.

Read Report No 39 dated 22.10.41 of the President Panchayat Board Kunjal, stating that there are no private rights to be extinguished at the ferries and that the management of the new ferries may be assigned to his panchayat board.

Resolution. Government tp be addressed for the opening of the two ferries.

Sd: K. Vittal Shetty,
President, Dt Board.

True Extract

Mangalore, ...

President, District Board,
South Kanara.

TAS 3/12

Information regarding the proposal for the opening of a public ferry at Alekadavu in Udipi Taluk of South Kanara District.

1. Whether there are any private rights to be extinguished under section 9 of the Canals and Public Ferries Act.	No.
2. A sketch illustrating the description of the limits of ferry at its site.	Enclosed.
(b) the side of the existing ferries if any within 2 furlongs on either side of them.	Nil
(c) the road or foot paths crossing the ferry.	A foot path from Neelavar to Kokkarne etc.
3. The approximate number of persons and animals likely to cross the ferry daily and what period in the year.	About 50 persons.
4. The rate of tolls proposed to be levied at the ferry.	Tolls similar to Third Class (b) ferries sanctioned for the district.
5. The approximate number of carts and other vehicles likely to cross the ferry.	Nil.
6. Whether motor vehicles may be conveyed across the ferry if so the rate of toll to be levied from them.	Nil.
7. Whether provision should be made for the levy of a separate rate of tolls for each item if the levy of a higher scale of fees is considered necessary during the flood season when the water rises above the flood level.	Not necessary.
8. What arrangements will be made to secure boats at the ferry and how many boats will be made ready for use if the ferry is declared a public ferry.	The renter will provide boats.
9. Who will be responsible for seeing that the provisions of the Madras Canals and Public Ferries Act 1890 are duly complied with by the ferry renter in case the ferry is auctioned.	The President Panchayat Board, Kunjal.
10. If the proposal is to entrust the management of the ferry to a village panchayat what staff the Panchayat has under it for inspection or control.	No special staff is necessary. The President and the members of the Panchayat Board will be sufficient.
11. The importance of the road on which the ferry is proposed.	Nil.
12. Classification of the ferry.	Third Class (b) ferry.
13. What income the Board may derive from the proposed new ferry.	About Rs 50.0.0 fifty only.

PRESIDENT, DT.BOARD,
S.KANARA

Mangalore, 1.12.1941.

TAS 3/12

21 13

Information regarding the proposals for the opening of a public ferry at Bandimata in Udipi Taluk of South Kanara District.

1. Whether there are any private rights to be extinguished under section 9 of the Canals and Public Ferries Act.	No.
2. A sketch illustrating the description of the limits of ferry at its site.	Enclosed.
(b) the side of the existing ferries if any within 2 furlongs on either side of them.	Nil
(c) the road or foot paths crossing the ferry.	A foot path from Neelavar to Hanehally and Barkur
3. The approximate number of persons and animals likely to cross the ferry daily and what period in the year.	About 50 persons.
4. The rates of tolls proposed to be levied at the ferry.	Tolls similar to Third Class (b) ferries sanctioned for the district.
5. The approximate number of carts and other vehicles likely to cross the ferry.	Nil
6. Whether motor vehicles may be conveyed across the ferry if so the rate of toll to be levied from them.	Nil
7. Whether provision should be made for the levy of a separate rate of tolls for each item if the levy of a higher scale of fees is considered necessary during the flood season when the water rises above the flood level.	Not necessary.
8. What arrangements will be made to secure boats at the ferry and how many boats will be made ready for use if the ferry is declared a public ferry.	The renter will provide boats.
9. Who will be responsible for seeing that the provisions of the Madras Canals and Public Ferries Act 1890 are duly complied with by the ferry renter in case the ferry is auctioned.	The President Panchayat Board, Kunjal.
10. If the proposal is to entrust the management of the ferry to a village panchayat what staff the panchayat has under it for inspection or control.	No special staff is necessary. The President and the members of the Panchayat Board will be sufficient.
11. The importance of the road on which the ferry is proposed.	Nil.
12. Classification of the ferry.	Third Class (b) ferry.
13. What income the Board may derive from the proposed new ferry.	About Rs 50.0.0 (fifty)

PRESIDENT, DT. BOARD,
SOUTH KANARA.

TAS 3/12

6/12/51

15

Notification under Section 8 of the Canals and Public Ferries Act 1890

In exercise of the powers conferred by Section 8 of the Canals and Public Ferries Act 1890(Madras Act II of 1890) His Excellency the Governor of Madras is hereby pleased to define with effect on and from the date of publication of this notification the limits of the undermentioned ferries in the South Kanara District as follows:-

Taluk Udipi
Villages Hanehalli and Neelavara villages
Name of the ferry. Bandimata ferry.
Class of the ferry. Third Class (b).

Ferry Site. Northern bank at S.No. 51/2 of Hanehalli Village and on the southern bank at S.No. 136/2 of Neelavara village.

Limits of the ferry. Northern bank. Western limits. At the junction of F.line 242 and 309 of the southern boundary of S.No.62 of Hanehalli village along the river bank.

Eastern limits. At the junction of the southern boundary of S. No. 47/3 and 46/4 of the Hanehalli village along the river bank.

Southern bank. Western limits - At the junction of F.line 450 and 369 of the Northern boundary of S.No 141 of Neelavar village along the river bank.

Eastern limits. The northern junction of S.No 135 and S.No 124 of Neelavara village along the southern bank of the river where it meets the eastern boundary of S.No 136-1A and the western boundary of S.No. 153 of Neelavara Village.

II.

Taluk Udipi
Villages. Kadur, Nadur and Neelavara

Name of the ferry, Alekadavu ferry.

Class of the ferry. Third Class (b) ferry.

Ferry Site. S.No. 168/1 B of Kadur village on the northern bank and S.No 258/8 of Neelavara Village of southern bank.

Limits of the ferry - Northern bank. Western limit. The southern boundary of S.No. 25/3 of Nadur village at a distance of 233 links to the west of the junction of S.No. 13/1A and 25/8 of Nadur Village along the riverbank.

Eastern limits. At the junction of the eastern boundary of S.No. 101/14 and ~~101/13~~ the western boundary of S.No. 101/13 of Kadur village along the northern bank of the river.

Southern bank. Western limit . The northern junction of S.No 27-1G and 27-1H of Neelavar village along the southern bank of the river

District - South canara

Taluk - Udupi

Site sketch showing the Boar

- (with the

Note:- B = Bandimatta ferry.

Scale one inch = 5 chains

Limits of the ferry

Northern bank - Western limits - At the junction of "J" line 242 and 309 of the Southern boundary of S.No 62 of Hanchalli village along the river bank.

Eastern limits - At the junction of the Southern boundary of S.No 47/3+ 46/4 of Hanchalli along the river bank.

Southern bank - Western limits. At the junction of 'J' line 450 & 369 of the northern boundary of S.No 141 of Neelavar along the river bank.

Eastern limits - The northern junction of S.No 135 + 124 of Neelavar along the Southern bank of the river where it meets the eastern boundary of S.No 136/1A & the western boundary of S.No 153 of Neelavar.

Ramachandra
9.6.62 R. T. Brahmavar

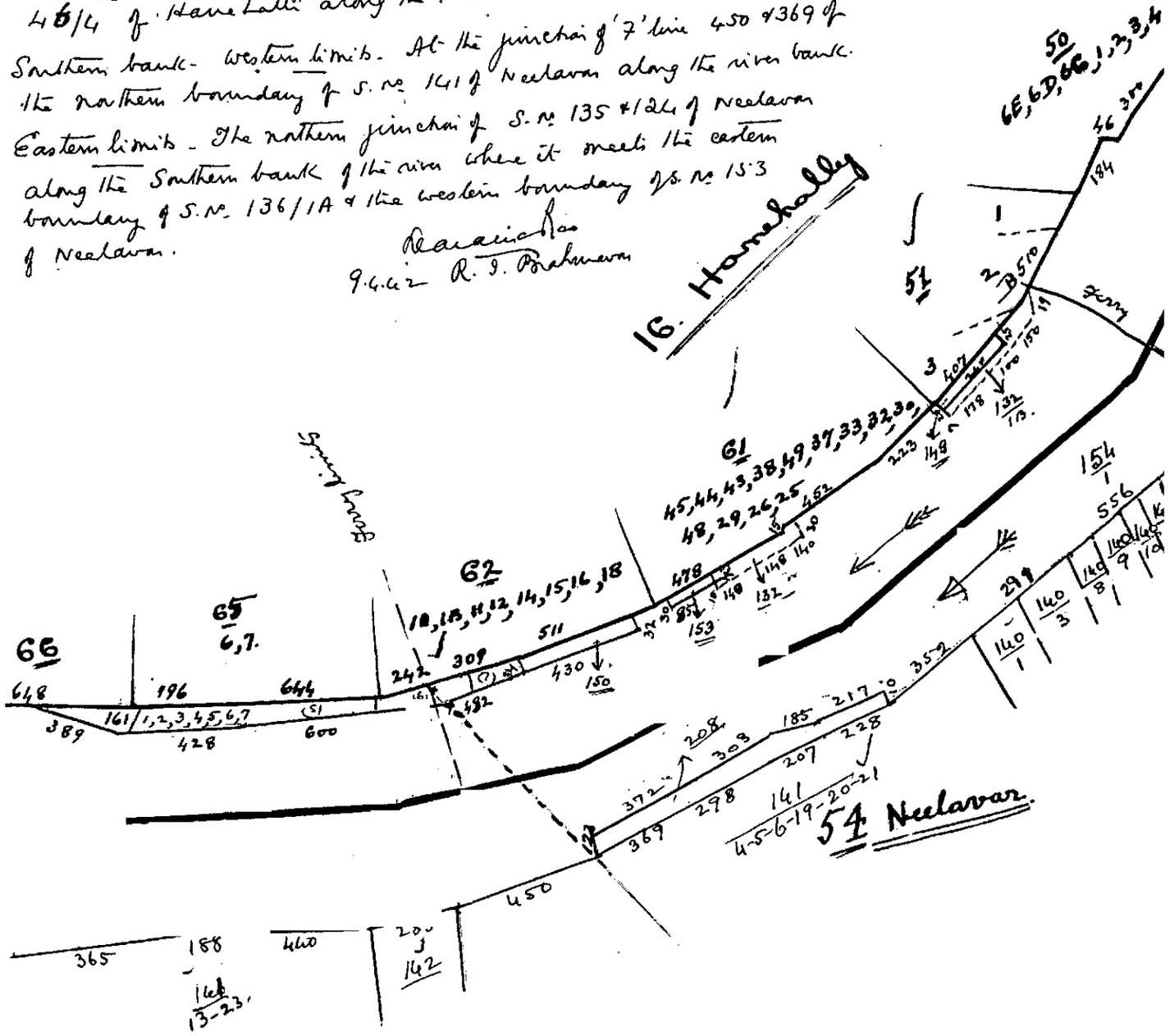

A. Shrinivas Kamath
Sheristadar

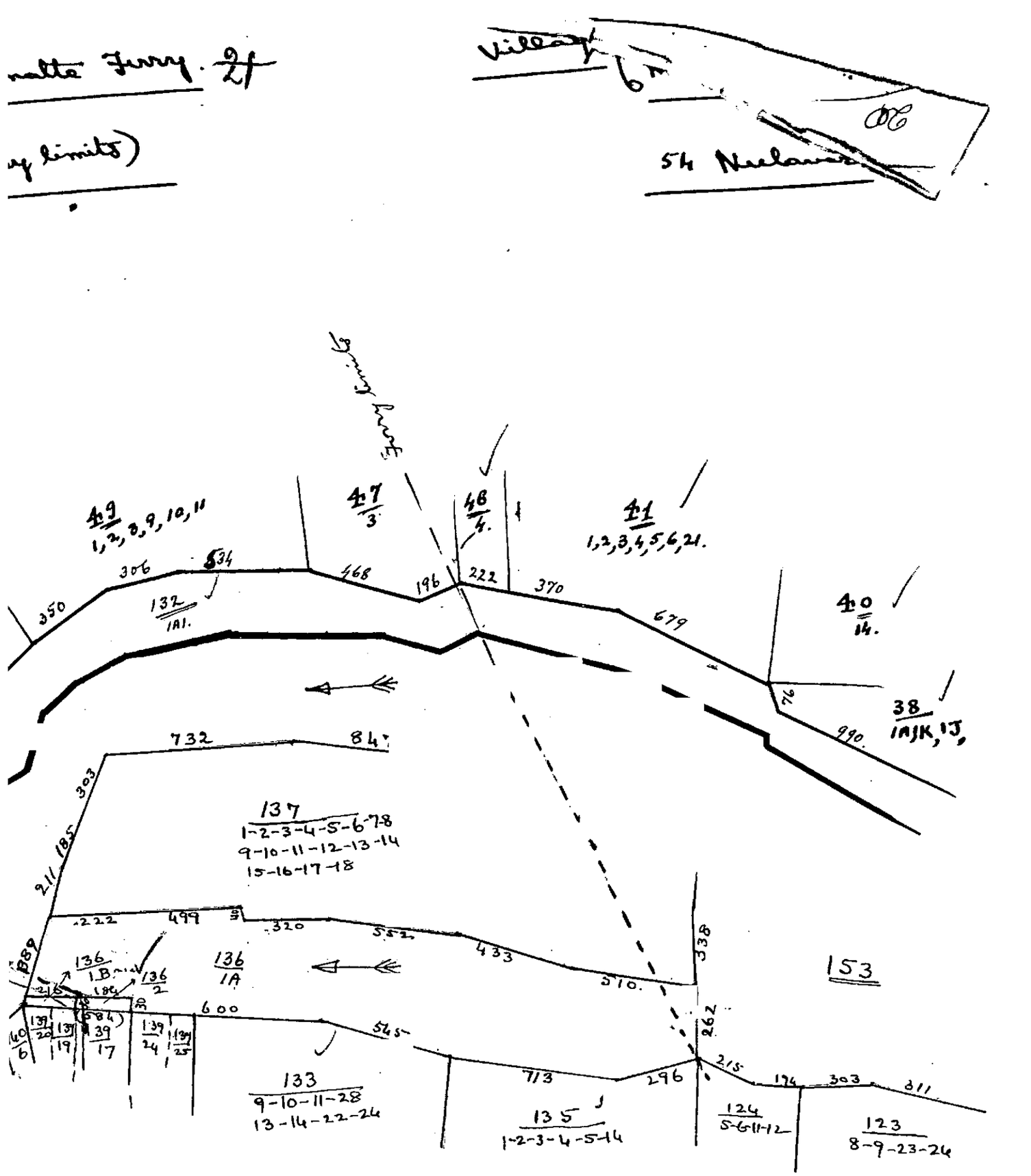

M. Abdul Shukkur
20.1.62
R.I. Kota

Index — 21/Village 23 } No. 18 Name. Hanhally

Survey No. / Sub-div.		Nisa	Register No. & name of Right-holder		Remarks
38	1A	Dry	--		A-W.(Pot
	1K	dry	206	Gangalagathi	
	1J	Dry	198	Krishnaya Kalkura.	
40	14	wet	85	Aiodhyarama Kalkur	
41	1	Por	--		channel
	2	garden	30	Saraniama	
	3	wet	13.	Shankaranarayana Adiga	
	4	Wet	140	Shetarama Manja	
	5	wet	57	V. Mahadeva Adiga	
	6	Wet	73	Rama Adiga	
	21	garden	194	Mahabala Shetty	
46	4	wet	78	Mahalinga Nai	
47	3	wet	283	Anandrama Bair	
49	1	wet	66	Savitri	
	2	wet	100	Koteshwara Adiga	
	3	Wet	66	Savitri	
	9	wet	68	Shankaranarayana Bhatta	
	10	Por	--		channel
	11	wet.	68	Shankaranarayana Bhatta	
50	1	wet	194	Mahabala Shetty	
	2	wet	66	Savitri	
	3	wet	69	Manjunatha Bhatta	
	4	Dry	66	Savitri	
	6C	Dry	66	Do	
	6D	Dry	53	Shetarama Adiga	
	6E	Por			
57	1	garden	53	Shetarama Adiga	
	2	Wet			
	3	garden			
61	25	wet	16	Ramakrishna Adiga	
	26	wet	57	V. Mahadeva Adiga	
	29	wet.	15	K. Shetarama Adiga	
	30	wet	140	Shetarama Manja	
	32.	wet	57.	V. Mahadeva Adiga	
	33	Wet	53	Shetarama Adiga	
	37	wet	257	Shankaranarayana Adiga, Rama Adiga, Saraniama, Samaya alias Krishna Adiga & Muthakka Shetty	
	38	garden	62	A. Shankaranarayana Adiga	
	43	garden	90	Shankaranarayana Adiga, Saraniama, Samaya alias Krishna Adiga	
	44.	garden	30	Saraniama	
	45	garden	30	Do	

	48	Wet	16	Ramakrishna Adiga.	30
	49	Wet	167	Shankaranarayana Adiga & 3 others	
62	1A	Por	..		channel
	1B	Dry	58	Padmanabha Shastri	
	11	Garden	141	Anthama Shiddhi, Soorappa Shetty,	
	12	Garden		Manjaya Shetty & Venkappa Shetty	
	14	Wet	254	Koragaya Shetty & Venkappa Shetty	
	15	Garden	256	Koragaya Shetty & Manjaya Shetty	
	16	Dry	141	Anthama Shiddhi & 3 others	
	18	Garden	5	Sheshama Shiddhi	
65	6	Garden	6	Veerana Shetty	
	7	Garden	4	do	
161	1	Wet	52	Monappa Shetty	
	2	Garden	55	Manjaya Shetty	
	3	Wet	52	Monappa Shetty	
	4	Wet	244	Krishnaya Shetty	
	5	Wet	245	Subbana Shetty	
	6	Wet	246	Korapaya Shetty & 2 others	
	7	Wet	247	Shenappa Shetty	
150	-	Garden	58	Padmanabha Shastri	
149	-	Garden	53	Shitarama Adiga	
132	1A/1	Por	..		River
	1B	Garden	53	Shitarama Adiga	
153	-	Wet	30	Sasemiana	
132	2	Garden	248	Roojari Soorya	
	3	do	167	Shankaranarayana Adiga & 3 others	
	4	do	248	Roojari Soorya.	

A. Shrinivas Kamath
Revenue Officer
1-1-42

M. Ahmed Shukkur
20.1.42
R.I. Kota.

Index in respect of 54 Nilavar Village, Udipi Taluk

S.No + S.B No		classification	No & name of Regd holder	Remarks
142		D	32 Bagal Vaman Pai	
141	4	W2	32 "	
	5	G1	32 "	
	6	W	32 "	
	13	W	32 "	
	19	G1	32 "	
	20	G1	32 "	
	21	W	33 "	
	23	W	32 "	
208		G1	32 "	
140	1	G1	102 Sitharama Acharia	
	3	G1	32 Bagal Vaman Pai	
	8	G1	90 Thammayya Adiga	
	9	G1	98 The Canara Land Investment, Ltd, Udipi.	
	10	G1	24 Annappa Bhat.	
	4	G1	102 Sitharama Acharia	
	5	G1	30 Sithamma Shedthi	
	6	W	32 Bagal Vaman Pai	
139	20	W	32 "	
	19	G1	32 "	
	17	G1	23 Venkatakrishna Acharia	
	24	G1	228 Narasimha Acharia	
	25	G1	14 Savithri.	
133	9	G1	24 Annappa Bhat.	
	10	G1	24 "	
	11	G1	24 "	
	28	W	24 "	
	13	G1	24 "	
	14	W	30 Sithamma Shedthi.	
	22	G1	123 Venkatakrishna Acharia	
	24	W	24 Annappa Bhat.	
135	1	D	24 "	
	2	G1	98 The Canara Land Investment, Ltd, Udipi	
	3	G1	120 Venkataramana Bhat	
	4	G1	285 Rusari Souza.	
	5	G1	207 Sitharama Achpania Savithri.	
	14	G1	98 The Canara Land Investment, Ltd., Udipi.	
124	6	W	98 "	
	5	W	30 Sithamma Shedthi.	
	11	Poramboke		Thodee.
	12	D	98 The Canara Land Investment, Ltd., Udipi.	
123	8	W	112 Lakshminarayana Adiga.	
	9	W	101 Ramakrishna Bhat.	
	23	W	101 "	
	24	W	112 Lakshminarayana Adiga.	
137	1	G1	76 S. Parameshwara Bhat.	
	2	G1	76 "	
	3	D	76 "	
	4	G1	76 "	
	5	G1	76 "	
	6	W	76 "	
	7	D	76 "	
	8	W	76 "	
	9	W	76 "	
	10	D	76 "	
	11	D	76 "	
	12	G1	76 "	
	13	G1	76 "	
	14	G1	76 "	
	15	W	76 "	
	16	W	76 "	
	17	D	76 "	
	18	W	76 "	
153		D		Porambok Anadana

7.2.42

Kacaiee Rao
R.I. Brahmavar.

District South canara.

Taluk. Udipi

33

Site sketch showing [redacted]

-(with the

Note:- B = Bandismatta Ferry.

Scale one inch = 5 chains

Limits of the ferry

Northern bank - western limits - At the junction of 7 line 242 x 309 of the Southern boundary of S.no 62 of Hanehalli along the river bank.

Eastern limits - At the junction of the Southern boundary of S.no 47/3 & 46/4 of Hanehalli along the river banks.

Southern bank - western limits - At the junction of 7 line 450 x 369 of the northern boundary of S.no 141 of Neelavar along the river bank.

Eastern limits. The northern junction of S.no 135 & 124 of Neelavar along the Southern bank of the river where it meets the eastern boundary of S.no 136/1A & the western boundary of S.no 153 of Neelavar.

Recommended
9.4.61 R.G. Brahmavar

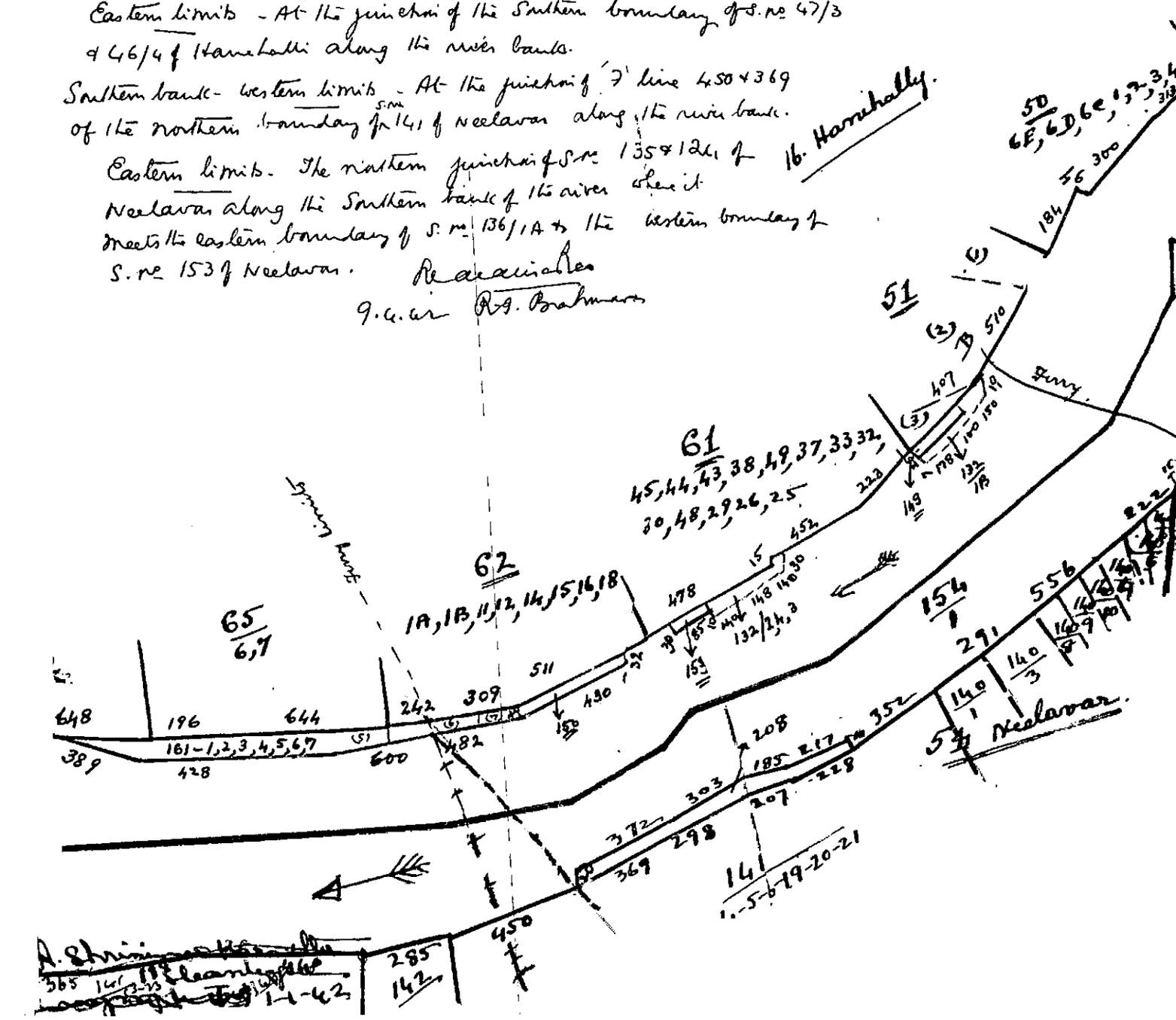

Village { No. 16 Nama Hanehally

54 Nulavar

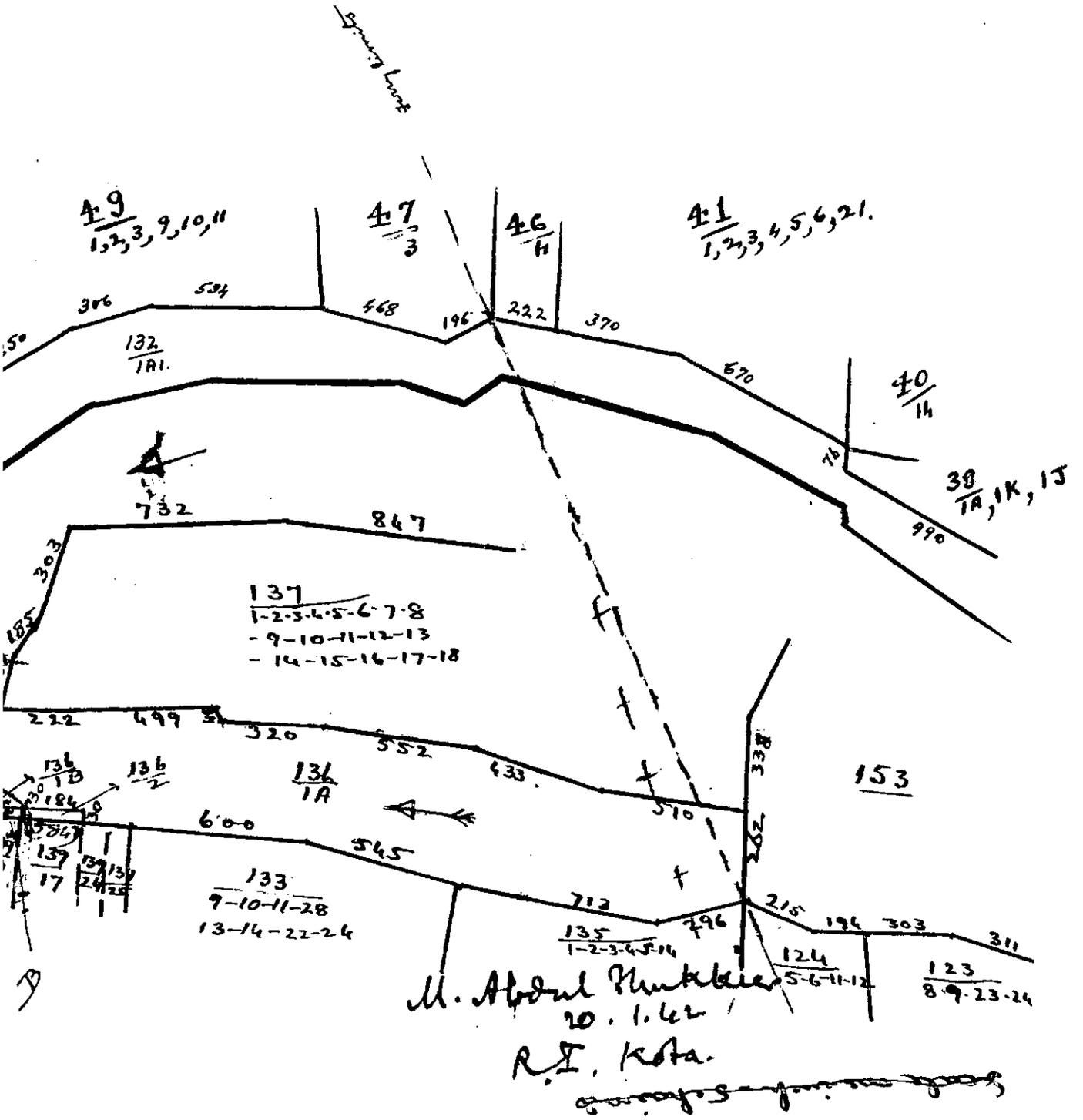

Indira 35 2 Village } No. 16
Name Harihally

Survey No. & Sub-division		Kiso	Register no & Name of Rgd. holder		Remarks
38	1A.	Dry			A.W.(pat
	1K.	Dry	206	Gangadyathi	
	1J.	Dry.	198	Krishnaya Kalkura	
40	14	Wet	85	Aradhyarama Kalkura	
41	1	Por	..		channel
	2.	Garden	30	Laxmiana	
	3	Wet.	13	Shankarnarayana Adiga	
	4	Wet.	140	Shitarama Manja	
	5	Wet	57	V. Mahadeva Adiga	
	6.	Wet.	73.	Rama Adiga	
	21.	Garden	194	Mahabala Shetty	
46	4	Wet.	78	Mahaling Naika	
47	3.	Wet.	283	Anandram Baeri	
49	1	Wet.	66.	Savitri	
	2.	Wet.	100	Koteshwara Adiga	
	3	Wet.	66	Savitri	
	9	Wet.	68	Shankarnarayana Bhat	
	10	Por	..		channel
	11.	Wet.	68	Shankarnarayana Bhatta	
50	1	Wet	194	Mahabala Shetty	
	2.	Wet.	66	Savitri	
	3	Wet.	69	Manjunatha Bhatta	
	4	Dry.	66.	Savitri	
	6C	Dry	66	-do-	
	6D	Dry	53	Shitarama Adiga	
	6E	Por	—		Path -
51	1	garden	53	Shitarama Adiga	
	2	Wet			
	3	garden			
41	25	Wet.	16.	Ramakrishna Adiga	
	26.	Wet.	57	V. Mahadeva Adiga	
	29.	Wet.	15	K. Shitarama Adiga	
	30.	Wet.	140	Shitarama Manja	
	32.	Wet.	57	V. Mahadeva Adiga	
	33.	Wet.	53	Shitarama Adiga	
	37.	Wet.	257	Shankarnarayana Adiga, Laxmiana Rama Adiga, Sannaya alias Krishna Adiga & Muttakka Shetthi	
	38.	Garden	62	A Shankarnarayana Adiga	
	43.	Garden	90	Shankarnarayana Adiga, Laxmiana & Sannaya alias Krishna Adiga	

61	44.	Garden	30	Laxmiama. 3/6 —
	45	Garden	30	Do —
	48.	Wet	16	Ramakrishna Adiga —
	49.	Wet	167.	Shankaranarayana Adiga & 3 others. —
62	1A	Por.	..	.. .. Channel.
	1B	Dry	58	Padmanabha Shastri —
	11	Garden	141.	Anthama Shetty, Somappa Shetty,
	12	Do		Manjaya Shetty & Venkappa Shetty.
	14.	Wet.	25½	Koragaya Shetty & Venkappa Shetty. —
	15	Garden	256.	Koragaya Shetty & Manjaya Shetty. —
	16.	Dry	141	Anthama Shetty & 3 others
	18	Garden	5	Shankama Shetty.
65	6	Garden	6	Veerama Shetty —
	7	Do		
161	1	Wet	52	Manappa Shetty —
	2	Garden	55.	Manjaya Shetty —
	3	Wet.	52	Manappa Shetty —
	4	Wet.	244.	Krishnaya Shetty. —
	5.	Wet.	245	Subbama Shetty —
	6	Wet	246	Koragaya Shetty & 2 others
	7	Wet	247	Shanappa Shetty.
150		Garden.	58.	Padmanabha Shastri
149		Garden	53	Shitarama Adiga
122	1A/1.	Por		Piver
	1B	Garden	53.	Shitarama Adiga
153		Wet.	30.	Laxmiama.
132	2	Garden	248	Roopa Sowy
	3	Garden	167	Shankaranarayana Adiga & 3 others.
	4	Garden	248	Roopari Sowa

A. Shrinivas Kamath —
Shankarapura
1-1-42.

M. Akbar Shetkar
20.1.42
RI 125

Index in respect of 54 Nilavar Village - Udipi Taluk

27

Survey No + Sub Divn No		Classification	Patta No + Name of Registered Holder	Remarks
142	-	D	32 Bagal Vaman Pai	
141	4	W2	32 "	
	5	G1	32 "	
	6	W	32 "	
	13	W	32 "	
	19	G1	32 "	
	20	G1	32 "	
	21	W	33 "	
	23	W	32 "	
208		G1	32 Bagal Vaman Pai	
140	1	G1	102 Sitharama Achar	
	3	G1	32 Bagal Vaman Pai	
	8	G1	90 Thammayya Adiga	
	9	G1	98 The Canara Land Investment, Ltd., Udipi.	
	10	G1	24 Annappa Bhat.	
	4	G1	102 Sitharama Acharia	
	5	G1	30 Sitthamma Shedthi	
	6	W	32 Bagal Vaman Pai	
139	20	W	32 "	
	19	G1	32 "	
	17	G1	23 Venkata Krishna Acharia	
	24	G1	228 Narasimha Acharia	
	25	G1	14 Savithri.	
133	9	G1	24 Annappa Bhat.	
	10	G1	24 "	
	11	G1	24 "	
	28	W	24 "	
	13	G1	24 "	
	14	W	30 Sitthamma Shedthi	
	22	G1	23 Venkata Krishna Acharia	
	24	W	24 Annappa Bhat.	
135	1	D	24 "	
	2	G1	98 The Canara Land Investment, Ltd., Udipi	
	3	G1	120 Venkataramana Bhat.	
	4	G1	285 Rusari Souza.	
	5	G1	207 Sitharama Acharia	
	14	G1	98 Savithri. The Canara Investment, Ltd., Udipi.	
124	6	W	98 "	
	5	W	30 Sitthamma Shedthi	
	11	Paramboke		Thodu
	12	D	98 The Canara Land Investment, Ltd, Udipi	
123	8	W	112 Lakshminarayana Adiga	
	9	W	101 Ramakrishna Bhat	
	23	W	101 "	
	24	W	112 Lakshminarayana Adiga	
137	1	G1	76 G. Parameshwara Bhat	
	2	G1	76 "	
	3	D	76 "	
	4	G1	76 "	
	5	G1	76 "	
	6	W	76 "	
	7	D	76 "	
	8	W	76 "	
	9	W	76 "	
	10	D	76 "	
	11	D	76 "	
	12	G1	76 "	
	13	G1	76 "	
	14	G1	76 "	
	15	W	76 "	
	16	W	76 "	
	17	D	76 "	
	18	W	76 "	
153		D		Poramboke Anabana

7.2.42

Revenue Inspector
R.I. Brahmavar

District South Kanara

Taluk - Udipi

Site sketch showing the
- with the Ferry lin
Scale 1/5

23. NADUR.

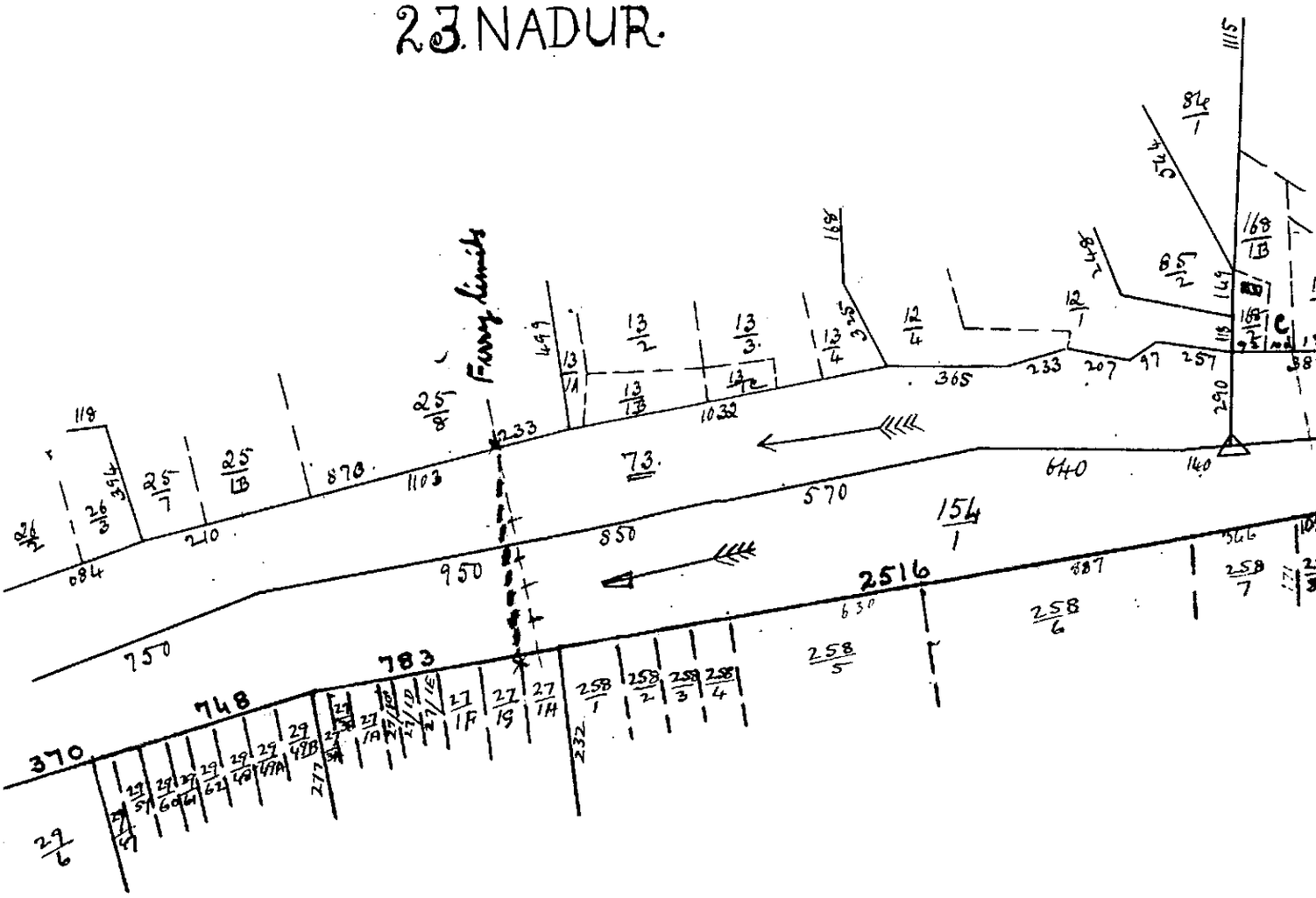
Ferry limits
73.
2516
154/1
783
748
370
1103
1032
640
570
550
950
750
365
233
207
97
257
290
1115
118
1 Limits of the ferry
Northern bank — western limit. The Southern boundary of S. No 25/8 of Nadur village at a distance of 233 links to the west of the junction of S. No 13/1A & 25/8 of Nadur village along the river bank.
Eastern limits - At the junction of the eastern boundary of 101/1A & western boundary of 101/13 of Kadur village along the northern bank of the river
Southern bank. - western limit. The northern junction of S. No 27/1B & 27/1A of Neelavar village along the Southern bank of the river.
Eastern limits - The northern junction of S. No 16/2 & 16/3 of Neelavar village along the Southern bank of the river.
No. 54 Neelavar Village.
Rascinallas
9.6.62 R.I. Barkur
P. C. Joseph
Dt. 6-1-62.

Village { No 23 Madur 31
" 24 Kadur
" 54 Neelavar

Kadavu Ferry -

h = 1 chain

Note :- Ferry Crossing c.c. -

24. KADUR.

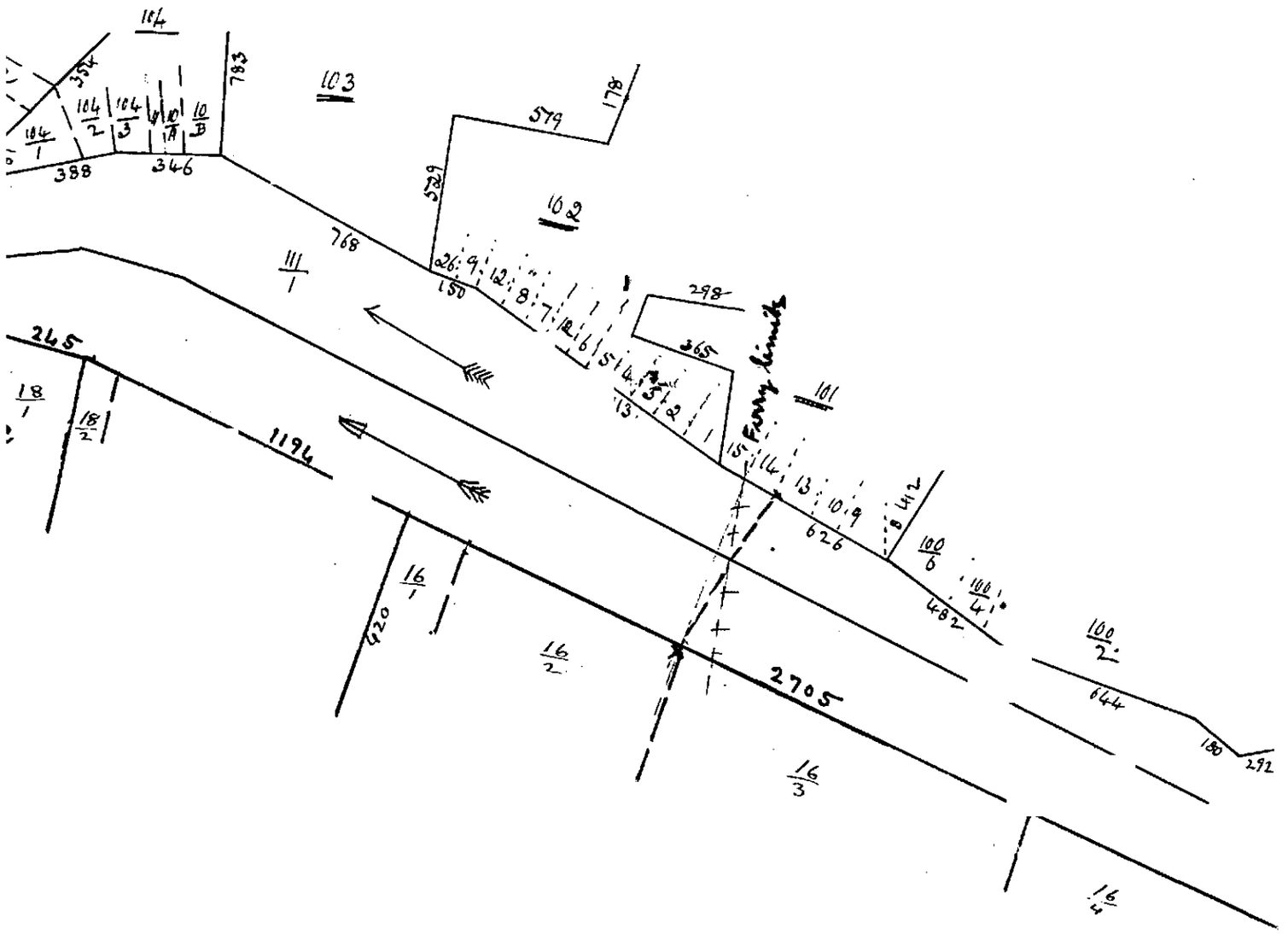

M. Abdul Shukkur
20.1.62
R.I. Kota

Index in respect of No 23 Nadu
Village 33 65

Survey No and Subdivision No		Classification	No and name of the Registered holder		Remarks
26	2	D	32	Sheshagiri Pai	
	3	G	39	Narayana Upa	
25	1B	W	39	— do —	
	7	G	39	— do —	
	8	W	39	— do —	
13	1A	D	—		Assessed waste
	1B	D	39	Narayana Upa	
	1C	D	34	Seetarama Upa	
	2	D	39	Narayana Upa	
	3	D	34	Seetarama Upa	
	4	D	32	Sheshagiri Pai	
12	1	D	32	— do —	
	4	D	32	— do —	
84	1	D	—		Assessed waste
85	2	D	32	Sheshagiri Pai	
73		Por	—		River.
	Index in respect of No 24 Kadeu Village				
168	1B	D	122	Sheshagiri Pai	
	1C	D	128	Lakshmi Shetthi	
	1D	D	23	Annaya Shetty	
	2	Por	—		Paddy shop
	1A+	D	—		Assessed waste.
104	1	W	32	Annaya Shetty Lakshmi Shetthi	
	2	W	2	Madappa Urala	
	3	W	35	Manjamma Shetthi	
	10A	W	37	Sarvesri Shetthi	
	10B	W	59	Chandamma Shetthi	

104	11	W	37	Sarvesri Shetthi	
103		D		———	Assessed wash
102		W	93	Kristappa Shetty, Chandu Shetthi	
	2	G	34	Manjappa Shetty	
	3	G	93	Kristappa Shetty, Chandu Shetthi	
	4	G	33	Nagaya Shetty	
	5	D	93	Kristappa Shetty, Chandu Shetthi	
	6	G	33	Nagaya Shetty	
	7	D	32	Annaya Shetty, Lakshmi Shetthi	
	8	D	33	Nagaya Shetty	
	9	D	93	Kristappa Shetty, Chandu Shetthi	
	12	W	34	Manjappa Shetty	
	26	D	33	Nagaya Shetty	
101	8	W	38	Narsi Shetthi	
	9	W	28	Manjaya Shetty	
	10	W	34	Manjappa Shetty	
	13	W	93	Kristappa Shetty, Chandu Shetthi	
	14	W	34	Manjappa Shetty	
	15	W	33	Nagaya Shetty	
100	2	W	28	Manjaya Shetty	
	4	Par	———		Channel
	6	W	28	Manjaya Shetty	
111	1	Par	———		River

M. Abdul Shukkur
20.1.42
RI Kota

Index in respect of No 54 Nilavar Village - Udipi Taluk. 43

35

S.No & S.B No		Classification	Patta No & Name of Pattadar	Remarks
29	6			
	47	Dry	8 A. Nagayya Shet	
	48			
	59			
	60	Dry	7 Do.	
	61	Garden		
	62	Dry		
	49A	Dry	11 Koraga Shetty, Chandaya Shetty.	
	49B	"	9 Karadadi Subbakke Shetthi	
27	3A	Cs	16 Anandarama Adiga	
	3B	Cs	2 minor by Venkataya alias Venkat-Raba Adiga, Krishna Adiga & Sannakke alias Nagavini amma (guardian).	
	1A	D		
	1D	D	16 Anandarama Adiga.	
	1G	D		
	1C	D	2 minor by Venkataya alias Venkat-Raba Adiga, Krishna Adiga, Sannakke alias Nagavini amma (guardian)	
258	2	D		

S.No & S.B No		Classification	No & Name of Pattadar	Remarks
27	1E	D		
18	3B	D	6 Parameshwar Adiga	
16	1	D		
27	1F	D	3	
258	1	D	3 Subbanna Adiga.	
	3	D	3	
27	1H	D	23 Venkat Krishna Acharya	
258	8	D		
18	1	D	23 — Do —	
	2	D		
16	3	D		
258	4	D	1 Anandarama Adiga minor Lakshminarayana Rama Krishna guardian Mukambike	
	5	D	200 Chandaya Shetty, Annamma Shettiki, Boraya Shetty majakku Shetthi Veeramma Hatti, Konga Shetty.	
	6	D	159 Dasa Mad gasta	
	7	D	157 Gururaja Bhatta	
16	2	D	24 Annappa Bhatta.	
	4			

Remarks

55

7. 2. 1942

Examined
R.T. Brahmavar

District - South Kanara

Taluk - Mangalore

- Site Sketch showing the A

- with the Ferry

Scale 1/5 inch = 1

23. NADUR.

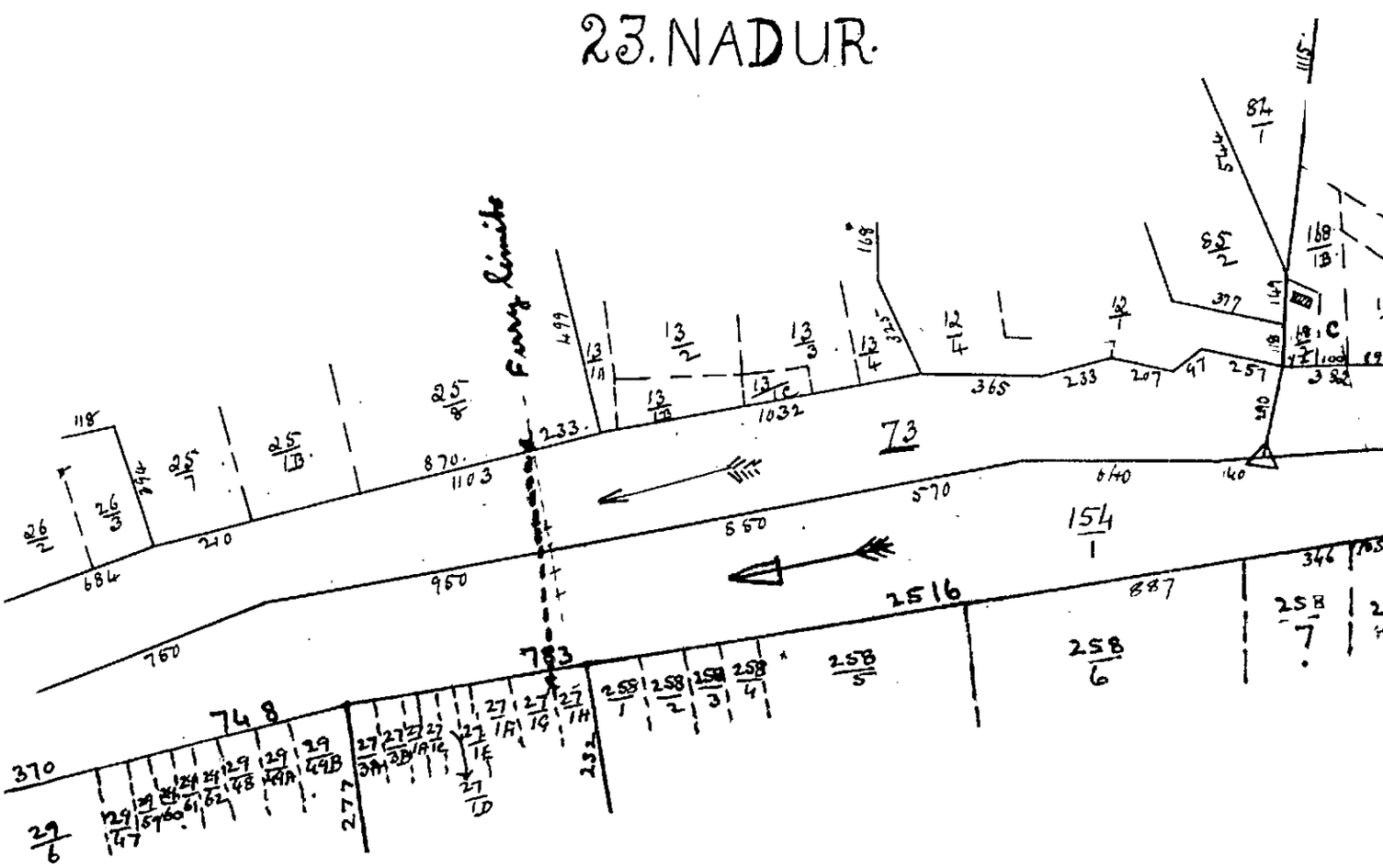

Limits of the Ferry

Northern bank - western limit :- The Southern boundary of S.No 25/8 of Nadur Village at a distance of 233 links to the West of the junction of S.No 13/1A & 25/8 of Nadur village along the river bank -

Eastern limits - At the junction of the eastern boundary of S.No 101/14 & the western boundary of 101/13 of Kadur village along the river bank.

Southern bank - western limit :- The northern junction of S.No 27/1G & 27/1H of Neelavar village along the Southern bank of the river

Eastern limits - The northern junction of S.No 16/2 & 16/3 of Neelavar village along the Southern bank of the river

No 54 - Neelavar Village -

Received above
9.4.62 A.S. Prabhavara

[signature]
Asstt to 6.1.62

Village { No 23. Nadur
" 24. Kadur
" 54 Xeelava

...dava Ferry
...nits

Note :- Ferry crossing c.c..

...am.

24. KADUR

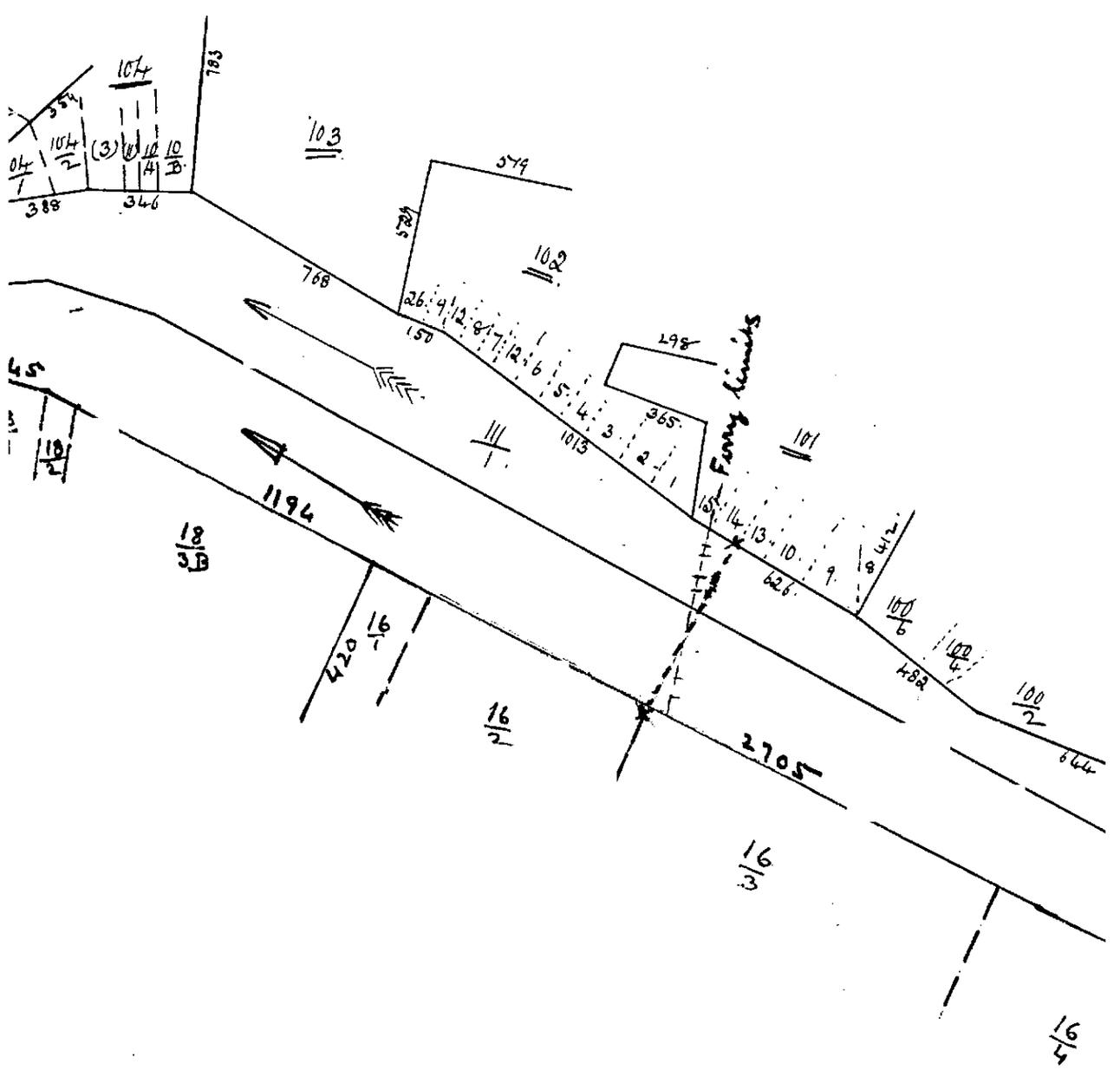

M. Abdul Shukkoor
20. 1. 42
R.I. Kelo

Index in respect

Village No 23 Kader.

Survey No and Subdivision No		Classification	No and Name of the Registered holder		Remark
26	2	D	32	Sheshagiri Pai	
	3	G	39	Narayana Upadhya	
25	1B	L	39	— do —	
	7	G	39	— do —	
	8	W	39	— do —	
13	1A	D	—	— — —	Assessed waste
	1B	D	39	Narayana Upadhya	
	1C	D	34	Seetarama Upadhya	
	2	D	39	Narayana Upadhya	
	3	D	34	Seetarama Upadhya	
	4	D	32	Sheshagiri Pai	
12	1	D	32	— do —	
	4	D	32	— do —	
84	1	D			Assessed waste
85	2	D	32	Sheshagiri Pai	
73	-	Por	—	— — —	River
	Index in respect of No 24 Kader Village				
168	1B	D	22	Sheshagiri Pai	
	1C	D	23	Lakshmi Shetty	
	1D	D	23	Annaya Shetty	
	2	Por	—	— — — —	Toddy shop
	1A4	D	—	— — —	Assessed waste
104	1	W	32	Annaya Shetty Lakshmi Shetthi	
	2	W	2	Kadappa Upala	
	3	W	35	Manjamma Shetthi	

104	10A	W	37	Sarvesa Shetthi
	10B	W	59	Chandamma Shetthi
	11	W	37	Sarvesa Shetthi
103		D		Aesocced wash
102	1	W	93	Krishappa Shetty Chandu Shetthi
	2	G	34	Manjappa Shetty
	3	G	93	Krishappa Shetty Chandu Shetthi
	4	G	33	Nagaya Shetty
	5	D	93	Krishappa Shetty Chandu Shetthi
	6	G	33	Nagaya Shetty
	7	D	32	Annaya Shetty Lakshmi Shetthi
	8	D	33	Nagaya Shetty
	9	D	93	Krishappa Shetty Chandu Shetthi
	12	W	34	Manjappa Shetty
	26	D	33	Nagaya Shetty
101	8	W	38	Narsi Shetthi
	9	W	28	Manjaya Shetty
	10	W	34	Manjappa Shetty
	13	W	93	Krishappa Shetty Chandu Shetthi
	14	W	34	Manjappa Shetty
	15	W	33	Nagaya Shetty
100	2	W	28	Manjaya Shetty
	4	Por	—	Channel
	6	W	28	Manjaya Shetty
111	1	Por	—	River

M. Abdul Shukkur
20.1.42
R.I. Kota.

Index in respect of No 57, Nilavar Village - Udipi Taluk

Survey No. S.B.No.	Classification	Patta No & Name of Pattadar	Remarks
29 6	Dry	8 A Nagayya Shetty	
47			
48			
59	Do		
60			
61	Garden		
62	Dry		
49A	Dry	11 Koraga Shetty, Chandaya Shetty	
49B	"	9 Kavaladi Subbakke Reddthi	
7 3A	Garden		
1A	Dry	16 Anandarama Adiga	
1D	Dry		
1C	Dry		
3B	C,	Minor Venkataya alias Venkat Subba Adiga,	
1E	D	2 Krishna Adiga Guardian	
258 2		Sannakke alias Nagaveni Amma.	

S.No & S.B.No.	Classification	No and Name of Pattadar	Remarks
21 1E			
11 3B	D	6 Parameshwara Adiga.	
6 1			
17 1F		3	
58 1	D	3 Subbanna Adiga.	
3		3	
27 1H			
58 8		23 Venkat Krishna Acharya Adiga	
18 1	D		
18 2			
6 3			
58 4	D	1 Anandarama Adiga minor Lakshminarain Ramakrishna Guardian Venkambike	
5	D	200 Chandaya Shetty, Anikamma Shetthi Devayya Shetty, Manjakke Reddthi Veerabhadra Reddthi, Koraga Shetty	
6	D	159 Dasa Bhadyasta	
7	D	157 Gunaraja Bhatta	
16 2			
4	D	24 Annappa Bhatta	

7-2-1942

Calculated by R.S. Brahmavar.

FORT ST. GEORGE GAZETTE, JUNE 23, 1942.

PART I—PAGES 644 AND 645.

PUBLIC WORKS DEPARTMENT.

(Irrigation.)

Application of the Canals and Public Ferries Act to certain ferries in the South Kanara district.

Stonehouse Hill, June 6, 1942.

No. 105.

In exercise of the powers conferred by section 8 of the Canals and Public Ferries Act, 1890 (Madras Act II of 1891), His Excellency the Governor of Madras is hereby pleased to declare, with effect on and from the date of publication of this notification, the undermentioned ferries in the Udipi taluk of South Kanara district to be subject to the provisions of the said Act and to define the limits of the said ferries as follows :—

Udipi taluk, Kadur, Nadur and Neelavar villages.

[Name of the ferry—Alokadavu ferry. Class of ferry—Third-class (*b*) ferry.]

LIMITS OF THE FERRY.

Northern bank—Western limit.—The southern boundary of S No. 25-8 of Nadur village at a distance of 233 links to the west of the junction of S. Nos. 18-1 A and 25-8 of Nadur village along the river bank.

Eastern limits.—At the junction of the eastern boundary of S. No. 101-14 and western boundary of S. No. 101-13 of Kadur village along the northern bank of the river.

Southern bank—Western limit.—The northern junction of S. Nos. 27-1 G and 27-1 H of Neelavar village along the southern bank of the river.

Eastern limits.—The northern junction of S. Nos. 16-2 and 16-3 of Neelavar village along the southern bank of the river.

The distance between the extreme limits of the ferry on either side is 500 yards.

Udipi taluk, Hanchalli and Neelavar villages.

[Name of the ferry—Bandimata ferry. Class of ferry—Third-class (*b*) ferry.]

LIMITS OF THE FERRY.

Northern bank—Western limits.—At the junction of F. line 242 and 309 of the southern boundary of S. No. 62 of Hanchalli along the river bank.

Eastern limit.—At the junction of the southern boundary of S. Nos. 47-3 and 46-4 of Hanchalli along the river bank.

Southern bank—Western limits.—At the junction of F. lines 460 and 360 of the northern boundary of S. No. 141 of Neelavar along the river bank.

Eastern limits.—The northern junction of S. Nos. 135 and 124 of Neelavar along the southern bank of the river which meets the eastern boundary of S. No. 136-1 A and the western boundary of S. No. 153 of Neelavar.

The distance between the extreme limits of the ferry on either side is 500 yards.

D. D. WARREN,
Secretary to Government.

Scott. II-5 (a)

PWD DEPARTMENT.

	Date.	Initials.
When received for Fair-copying.		
When copied ..	14/7	
When examined ..		
When signed ..		
When despatched ..		

Ferries- S. Kanara. Udipi Tqr- Bandimalā and Hekadavu ferries- Opening Approved

READ AGAIN G.O. No. ....., dated 19

" " " ..... " 19

READ ALSO :—

C. No. 889/42 From the PDB Skanara No. 3601/40 dated 1-12- 1941. Mp 7-8-1

" " ——— " " Coll Skanara " 5860-41 " 7-5 1942 p 3 cf

" " ——— " " Bdorder. " 1757/42-1 " 21-5 1942 Mp 1 cf

ORDER No. 2255, dated 2-7 1942

MS

The proposal of the Board of Rev to open two public ferries, one at Hekadavu and the other at Bandimalā ferries in Udipi taluk South Kanara Dt. is approved. The requisite notification under Section 8 of the Canals and Public Ferries Act, 1890 (Madras Act II of 1890) has been published at pp 6444-6450 Part I of the Fort St George Gazette dated 23.6.42

Mp 3-4 CF

write folio in ✕ before mine

Under Section 10 of the Act, the management of the ferry is assigned to the Panchayat Board. Kunjal, and the scale of tolls proposed to be levied Mp 4-3 cf is approved.

Cam 3. p 3 cf

Dshrie Bdorder

Coll Skanara

PDB Skanara

PDB Kunjal

Lelal

3/6 3/6

Note

The draft overleaf may be sent to L.A. for acceptance and to Legal for scrutiny of the notifs

5/6 5/6

5/6

L.A
Legal

Accepted

5/6 — See

Legal

Legal 5/6

Legal Advt.

The draft notification to the order

1 Para
9.1.2

S

5/6/42

Issue

12/6

The notifs have been published vide p 51 C.F.

The draft order may come

15/15-6

CLB

Please take action on the notifs as per A 63 on page 3-4 C.F. for sending to the Press

5/6/42

LOCAL ADMINISTRATION DEPT. 5 - JUN 1942 SECRETARIAT, MADRAS

ASSISTANT SECRETARY 3540 9 - JUN 1942 LEGAL DEPARTMENT

Demo 15866-1E.

ASST. SECRETARY TO GOVT. 11 JUN 1942 PUBLIC WORKS DEPT.

UNDER SECRETARY TO GOVERNMENT V 12 JUN 1942 1220 PUBLIC WORKS DEPARTMENT

Demo 889 Ver 1
5 Gen 2

PART I—PAGES 644 AND 645.

PUBLIC WORKS DEPARTMENT.

(Irrigation.)

Application of the Canals and Public Ferries Act to certain ferries in the South Kanara district.

Stonehouse Hill, June 6, 1942

No. 105.

In exercise of the powers conferred by section 8 of the Canals and Public Ferries Act, 1890 (Madras Act II of 1890), His Excellency the Governor of Madras is hereby pleased to declare, with effect on and from the date of publication of this notification, the undermentioned ferries in the Udipi taluk of South Kanara district to be subject to the provisions of the said Act and to define the limits of the said ferries as follows :—

Udipi taluk, Kadur, Nadur and Neelavar villages.

[Name of the ferry—Alekadavu ferry. Class of ferry—Third-class (*b*) ferry.]

LIMITS OF THE FERRY.

Northern bank—Western limit.—The southern boundary of S. No. 25-8 of Nadur village at a distance of 233 links to the west of the junction of S. Nos. 13-1 A and 25-8 of Nadur village along the river bank.

Eastern limits.—At the junction of the eastern boundary of S. No. 101-14 and western boundary of S. No. 101-13 of Kadur village along the northern bank of the river.

Southern bank—Western limit.—The northern junction of S. Nos. 27-1 G and 27-1 H of Neelavar village along the southern bank of the river.

Eastern limits.—The northern junction of S. Nos. 16-2 and 16-3 of Neelavar village along the southern bank of the river.

The distance between the extreme limits of the ferry on either side is 500 yards.

Udipi taluk, Hanchalli and Neelavar villages.

[Name of the ferry—Bandimata ferry. Class of ferry—Third-class (*b*) ferry.]

LIMITS OF THE FERRY.

Northern bank—Western limits.—At the junction of F. line 242 and 309 of the southern boundary of S. No. 62 of Hanchalli along the river bank.

Eastern limit.—At the junction of the southern boundary of S. Nos. 47-3 and 46-4 of Hanchalli along the river bank.

Southern bank—Western limits.—At the junction of F. lines 450 and 369 of the northern boundary of S. No. 141 of Neelavar along the river bank.

Eastern limits.—The northern junction of S. Nos. 135 and 124 of Neelavar along the southern bank of the river which meets the eastern boundary of S. No. 136-1 A and the western boundary of S. No. 153 of Neelavar.

The distance between the extreme limits of the ferry on either side is 500 yards.

D. D. WARREN,
Secretary to Government.

FORT ST. GEORGE GAZETTE, JUNE 23, 1942.

PART I—PAGES 644 AND 645.

PUBLIC WORKS DEPARTMENT.

(Irrigation.)

Application of the Canals and Public Ferries Act to certain ferries in the South Kanara district.

Stonehouse Hill, June 6, 1942.

No. 105.

In exercise of the powers conferred by section 8 of the Canals and Public Ferries Act, 1890 (Madras Act II of 1890), His Excellency the Governor of Madras is hereby pleased to declare, with effect on and from the date of publication of this notification, the undermentioned ferries in the Udipi taluk of South Kanara district to be subject to the provisions of the said Act and to define the limits of the said ferries as follows :—

Udipi taluk, Kadur, Nadur and Neelavar villages.

[Name of the ferry—Alekadavu ferry. Class of ferry—Third-class (*b*) ferry.]

LIMITS OF THE FERRY.

Northern bank—Western limit.—The southern boundary of S. No. 25-8 of Nadur village at a distance of 233 links to the west of the junction of S. Nos. 13-1 A and 25-8 of Nadur village along the river bank.

Eastern limits.—At the junction of the eastern boundary of S. No. 101-14 and western boundary of S. No. 101-13 of Kadur village along the northern bank of the river.

Southern bank—Western limit.—The northern junction of S. Nos. 27-1 G and 27-1 H of Neelavar village along the southern bank of the river.

Eastern limits.—The northern junction of S. Nos. 16-2 and 16-3 of Neelavar village along the southern bank of the river.

The distance between the extreme limits of the ferry on either side is 500 yards.

Udipi taluk, Hanchalli and Neelavar villages.

[Name of the ferry—Bandimata ferry. Class of ferry—Third-class (*b*) ferry.]

LIMITS OF THE FERRY.

Northern bank—Western limits.—At the junction of F. line 242 and 309 of the southern boundary of S. No. 62 of Hanehalli along the river bank.

Eastern limit.—At the junction of the southern boundary of S. Nos. 47-3 and 46-4 of Hanehalli along the river bank.

Southern bank—Western limits.—At the junction of F. lines 450 and 369 of the northern boundary of S. No. 141 of Neelavar along the river bank.

Eastern limits.—The northern junction of S. Nos. 135 and 124 of Neelavar along the southern bank of the river which meets the eastern boundary of S. No. 136-1 A and the western boundary of S. No. 153 of Neelavar.

The distance between the extreme limits of the ferry on either side is 500 yards.

D. D. WARREN,
Secretary to Government.

FORT ST. GEORGE GAZETTE, JUNE 23, 1942.

PART I—PAGES 644 AND 645.

PUBLIC WORKS DEPARTMENT.

(Irrigation.)

Application of the Canals and Public Ferries Act to certain ferries in the South Kanara district.

Stonehouse Hill, June 6, 1942.

No. 105.

In exercise of the powers conferred by section 8 of the Canals and Public Ferries Act, 1890 (Madras Act II of 1890), His Excellency the Governor of Madras is hereby pleased to declare, with effect on and from the date of publication of this notification, the undermentioned ferries in the Udipi taluk of South Kanara district to be subject to the provisions of the said Act and to define the limits of the said ferries as follows :—

Udipi taluk, Kadur, Nadur and Neelavar villages.

[Name of the ferry—Alekadavu ferry. Class of ferry—Third-class (*b*) ferry.]

LIMITS OF THE FERRY.

Northern bank—Western limit.—The southern boundary of S No. 25-8 of Nadur village at a distance of 283 links to the west of the junction of S. Nos. 13-1 A and 25-8 of Nadur village along the river bank.

Eastern limits.—At the junction of the eastern boundary of S. No. 101-14 and western boundary of S. No. 101-18 of Kadur village along the northern bank of the river.

Southern bank—Western limit.—The northern junction of S. Nos. 27-1 G and 27-1 H of Neelavar village along the southern bank of the river.

Eastern limits.—The northern junction of S. Nos. 16-2 and 16-3 of Neelavar village along the southern bank of the river.

The distance between the extreme limits of the ferry on either side is 500 yards.

Udipi taluk, Hanehalli and Neelavar villages.

[Name of the ferry—Bandimata ferry. Class of ferry—Third-class (*b*) ferry.]

LIMITS OF THE FERRY.

Northern bank—Western limits.—At the junction of F. line 242 and 309 of the southern boundary of S. No. 62 of Hanehalli along the river bank.

Eastern limit.—At the junction of the southern boundary of S. Nos. 47-3 and 46-4 of Hanehalli along the river bank.

Southern bank—Western limits.—At the junction of F. lines 450 and 369 of the northern boundary of S. No. 141 of Neelavar along the river bank.

Eastern limits.—The northern junction of S. Nos. 135 and 124 of Neelavar along the southern bank of the river which meets the eastern boundary of S. No. 136-1 A and the western boundary of S. No. 153 of Neelavar.

The distance between the extreme limits of the ferry on either side is 500 yards.

D. D. WARREN,
Secretary to Government.

FORT ST. GEORGE GAZETTE, JUNE 23, 1942.

PART I—PAGES 644 AND 645.

PUBLIC WORKS DEPARTMENT.

(Irrigation.)

Application of the Canals and Public Ferries Act to certain ferries in the South Kanara district.

Stonehouse Hill, June 6, 1942.

No. 105.

In exercise of the powers conferred by section 8 of the Canals and Public Ferries Act, 1890 (Madras Act II of 1890), His Excellency the Governor of Madras is hereby pleased to declare, with effect on and from the date of publication of this notification, the undermentioned ferries in the Udipi taluk of South Kanara district to be subject to the provisions of the said Act and to define the limits of the said ferries as follows :—

Udipi taluk, Kadur, Nadur and Neelavar villages.

[Name of the ferry—Alekadavu ferry. Class of ferry—Third-class (*b*) ferry.]

LIMITS OF THE FERRY.

Northern bank—Western limit.—The southern boundary of S. No. 25-8 of Nadur village at a distance of 233 links to the west of the junction of S. Nos. 13-1 A and 25-8 of Nadur village along the river bank.

Eastern limits.—At the junction of the eastern boundary of S. No. 101-14 and western boundary of S. No. 101-13 of Kadur village along the northern bank of the river.

Southern bank—Western limit.—The northern junction of S. Nos. 27-1 G and 27-1 H of Neelavar village along the southern bank of the river.

Eastern limits.—The northern junction of S. Nos. 16-2 and 16-3 of Neelavar village along the southern bank of the river.

The distance between the extreme limits of the ferry on either side is 500 yards.

Udipi taluk, Hanchalli and Neelavar villages.

[Name of the ferry—Bandimata ferry. Class of ferry—Third-class (*b*) ferry.]

LIMITS OF THE FERRY.

Northern bank—Western limits.—At the junction of F. line 242 and 309 of the southern boundary of S. No. 62 of Hanehalli along the river bank.

Eastern limit.—At the junction of the southern boundary of S. Nos. 47-3 and 46-4 of Hanehalli along the river bank.

Southern bank—Western limits.—At the junction of F. lines 450 and 369 of the northern boundary of S. No. 141 of Neelavar along the river bank.

Eastern limits.—The northern junction of S. Nos. 135 and 124 of Neelavar along the southern bank of the river which meets the eastern boundary of S. No. 136-1 A and the western boundary of S. No. 153 of Neelavar.

The distance between the extreme limits of the ferry on either side is 500 yards.

D. D. WARREN,
Secretary to Government.

FORT ST. GEORGE GAZETTE, JUNE 23,

PART I—PAGES 644 AND 645.

PUBLIC WORKS DEPARTMENT.

(Irrigation.)

Application of the Canals and Public Ferries Act to certain ferries in the South Kanara district.

Stonehouse Hill, June 6, 1942.

No. 105.

In exercise of the powers conferred by section 8 of the Canals and Public Ferries Act, 1890 (Madras Act II of 1890), His Excellency the Governor of Madras is hereby pleased to declare, with effect on and from the date of publication of this notification, the undermentioned ferries in the Udipi taluk of South Kanara district to be subject to the provisions of the said Act and to define the limits of the said ferries as follows :—

Udipi taluk, Kadur, Nadur and Neelavar villages.

[Name of the ferry—Alokadavu ferry. Class of ferry—Third-class (*b*) ferry.]

LIMITS OF THE FERRY.

Northern bank—Western limit.—The southern boundary of S No. 25-8 of Nadur village at a distance of 233 links to the west of the junction of S. Nos. 13-1 A and 25-8 of Nadur village along the river bank.

Eastern limits.—At the junction of the eastern boundary of S. No. 101-14 and western boundary of S. No. 101-13 of Kadur village along the northern bank of the river.

Southern bank—Western limit.—The northern junction of S. Nos. 27-1 G and 27-1 H of Neelavar village along the southern bank of the river.

Eastern limits.—The northern junction of S. Nos. 16-2 and 16-3 of Neelavar village along the southern bank of the river.

The distance between the extreme limits of the ferry on either side is 500 yards.

Udipi taluk, Hanehalli and Neelavar villages.

[Name of the ferry—Bandimata ferry. Class of ferry—Third-class (*b*) ferry.]

LIMITS OF THE FERRY.

Northern bank—Western limits.—At the junction of F. line 242 and 309 of the southern boundary of S. No. 62 of Hanehalli along the river bank.

Eastern limit.—At the junction of the southern boundary of S. Nos. 47-3 and 46-4 of Hanehalli along the river bank.

Southern bank—Western limits.—At the junction of F. lines 450 and 369 of the northern boundary of S. No. 141 of Neelavar along the river bank.

Eastern limits.—The northern junction of S. Nos. 125 and 124 of Neelavar along the southern bank of the river which meets the eastern boundary of S. No. 130-1 A and the western boundary of S. No. 153 of Neelavar.

The distance between the extreme limits of the ferry on either side is 500 yards.

D. D. WARREN,
Secretary to Government.

FORT ST. GEORGE GAZETTE, JUNE 23, 1942.

PART I—PAGES 644 AND 645.

PUBLIC WORKS DEPARTMENT.

(Irrigation.)

Application of the Canals and Public Ferries Act to certain ferries in the South Kanara district.

Stonehouse Hill, June 6, 1942.

No. 105.

In exercise of the powers conferred by section 8 of the Canals and Public Ferries Act, 1890 (Madras Act II of 1890), His Excellency the Governor of Madras is hereby pleased to declare, with effect on and from the date of publication of this notification, the undermentioned ferries in the Udipi taluk of South Kanara district to be subject to the provisions of the said Act and to define the limits of the said ferries as follows : —

Udipi taluk, Kadur, Nadur and Neelavar villages.

[Name of the ferry—Alokadavu ferry. Class of ferry—Third-class (*b*) ferry.]

LIMITS OF THE FERRY.

Northern bank—Western limit.—The southern boundary of S. No. 25-8 of Nadur village at a distance of 233 links to the west of the junction of S. Nos. 13-1 A and 25-8 of Nadur village along the river bank.

Eastern limits.—At the junction of the eastern boundary of S. No. 101-14 and western boundary of S. No. 101-13 of Kadur village along the northern bank of the river.

Southern bank—Western limit.—The northern junction of S. Nos. 27-1 G and 27-1 H of Neelavar village along the southern bank of the river.

Eastern limits.—The northern junction of S. Nos. 16-2 and 16-3 of Neelavar village along the southern bank of the river.

The distance between the extreme limits of the ferry on either side is 500 yards.

Udipi taluk, Hanchalli and Neelavar villages.

[Name of the ferry—Bandimata ferry. Class of ferry—Third-class (*b*) ferry.]

LIMITS OF THE FERRY.

Northern bank—Western limits.—At the junction of F. line 242 and 309 of the southern boundary of S. No. 62 of Hanehalli along the river bank.

Eastern limit.—At the junction of the southern boundary of S. Nos. 47-3 and 46-4 of Hanehalli along the river bank.

Southern bank—Western limits.—At the junction of F. lines 450 and 369 of the northern boundary of S. No. 141 of Neelavar along the river bank.

Eastern limits.—The northern junction of S. Nos. 135 and 124 of Neelavar along the southern bank of the river which meets the eastern boundary of S. No. 136-1 A and the western boundary of S. No. 153 of Neelavar.

The distance between the extreme limits of the ferry on either side is 500 yards.

D. D. WARREN,
Secretary to Government.

FORT ST. GEORGE GAZETTE, JUNE 23, 1942.

PART I—PAGES 644 AND 645.

PUBLIC WORKS DEPARTMENT.

(Irrigation.)

Application of the Canals and Public Ferries Act to certain ferries in the South Kanara district.

Stonehouse Hill, June 6, 1942.

No. 105.

In exercise of the powers conferred by section 8 of the Canals and Public Ferries Act, 1890 (Madras Act II of 1890), His Excellency the Governor of Madras is hereby pleased to declare, with effect on and from the date of publication of this notification, the undermentioned ferries in the Udipi taluk of South Kanara district to be subject to the provisions of the said Act and to define the limits of the said ferries as follows :—

Udipi taluk, Kadur, Nadur and Neelavar villages.

[Name of the ferry—Alekadavu ferry. Class of ferry—Third-class (*b*) ferry.]

LIMITS OF THE FERRY.

Northern bank—Western limit.—The southern boundary of S. No. 25-8 of Nadur village at a distance of 233 links to the west of the junction of S. Nos. 13-1 A and 25-8 of Nadur village along the river bank.

Eastern limits.—At the junction of the eastern boundary of S. No. 101-14 and western boundary of S. No. 101-13 of Kadur village along the northern bank of the river.

Southern bank—Western limit.—The northern junction of S. Nos. 27-1 G and 27-1 H of Neelavar village along the southern bank of the river.

Eastern limits.—The northern junction of S. Nos. 16-2 and 16-3 of Neelavar village along the southern bank of the river.

The distance between the extreme limits of the ferry on either side is 500 yards.

Udipi taluk, Hanchalli and Neelavar villages.

[Name of the ferry—Bandimata ferry. Class of ferry—Third-class (*b*) ferry.]

LIMITS OF THE FERRY.

Northern bank—Western limits.—At the junction of F. line 242 and 309 of the southern boundary of S. No. 62 of Hanchalli along the river bank.

Eastern limit.—At the junction of the southern boundary of S. Nos. 47-3 and 46-4 of Hanchalli along the river bank.

Southern bank—Western limits.—At the junction of F. lines 450 and 369 of the northern boundary of S. No. 141 of Neelavar along the river bank.

Eastern limits.—The northern junction of S. Nos. 135 and 124 of Neelavar along the southern bank of the river which meets the eastern boundary of S. No. 136-1 A and the western boundary of S. No. 153 of Neelavar.

The distance between the extreme limits of the ferry on either side is 500 yards.

D. D. WARREN,
Secretary to Government.

FORT ST GEORGE GAZETTE, JUNE 23, 1942

PART I—PAGES 644 AND 645.

PUBLIC WORKS DEPARTMENT.

(Irrigation.)

Application of the Canals and Public Ferries Act to certain ferries in the South Kanara district.

Stonehouse Hill, June 6, 1942.

No. 105.

In exercise of the powers conferred by section 8 of the Canals and Public Ferries Act, 1890 (Madras Act II of 1890), His Excellency the Governor of Madras is hereby pleased to declare, with effect on and from the date of publication of this notification, the undermentioned ferries in the Udipi taluk of South Kanara district to be subject to the provisions of the said Act and to define the limits of the said ferries as follows :—

Udipi taluk, Kadur, Nadur and Neelavar villages.

[Name of the ferry—Alekadavu ferry. Class of ferry—Third-class (*b*) ferry.]

LIMITS OF THE FERRY.

Northern bank—Western limit.—The southern boundary of S. No. 25-8 of Nadur village at a distance of 293 links to the west of the junction of S. Nos. 13-1 A and 25-8 of Nadur village along the river bank.

Eastern limits.—At the junction of the eastern boundary of S. No. 101-14 and western boundary of S. No. 101-13 of Kadur village along the northern bank of the river.

Southern bank—Western limit.—The northern junction of S. Nos. 27-1 G and 27-1 H of Neelavar village along the southern bank of the river.

Eastern limits.—The northern junction of S. Nos. 16-2 and 16-3 of Neelavar village along the southern bank of the river.

The distance between the extreme limits of the ferry on either side is 500 yards.

Udipi taluk, Hanehalli and Neelavar villages.

[Name of the ferry—Bandimata ferry. Class of ferry—Third-class (*b*) ferry.]

LIMITS OF THE FERRY.

Northern bank—Western limits.—At the junction of F. line 242 and 309 of the southern boundary of S. No. 62 of Hanehalli along the river bank.

Eastern limit.—At the junction of the southern boundary of S. Nos. 47-3 and 46-4 of Hanehalli along the river bank.

Southern bank—Western limits.—At the junction of F. lines 450 and 369 of the northern boundary of S. No. 141 of Neelavar along the river bank.

Eastern limits.—The northern junction of S. Nos. 135 and 124 of Neelavar along the southern bank of the river which meets the eastern boundary of S. No. 136-1 A and the western boundary of S. No. 153 of Neelavar.

The distance between the extreme limits of the ferry on either side is 500 yards.

D. D. WARREN,
Secretary to Government.

FORT ST. GEORGE GAZETTE, JUNE 23, 1942.

PART I—PAGES 644 AND 645.

PUBLIC WORKS DEPARTMENT.

(Irrigation.)

Application of the Canals and Public Ferries Act to certain ferries in the South Kanara district.

Stonehouse Hill, June 6, 1942.

No. 105.

In exercise of the powers conferred by section 8 of the Canals and Public Ferries Act, 1890 (Madras Act II of 1890), His Excellency the Governor of Madras is hereby pleased to declare, with effect on and from the date of publication of this notification, the undermentioned ferries in the Udipi taluk of South Kanara district to be subject to the provisions of the said Act and to define the limits of the said ferries as follows : —

Udipi taluk, Kadur, Nadur and Neelavar villages.

[Name of the ferry—Alekadavu ferry. Class of ferry—Third-class (*b*) ferry.]

LIMITS OF THE FERRY.

Northern bank—Western limit.—The southern boundary of S No. 25-8 of Nadur village at a distance of 233 links to the west of the junction of S. Nos. 13-1 A and 25-8 of Nadur village along the river bank.

Eastern limits.—At the junction of the eastern boundary of S. No. 101-14 and western boundary of S. No. 101-13 of Kadur village along the northern bank of the river.

Southern bank—Western limit.—The northern junction of S. Nos. 27-1 G and 27-1 H of Neelavar village along the southern bank of the river.

Eastern limits.—The northern junction of S. Nos. 16-2 and 16-3 of Neelavar village along the southern bank of the river.

The distance between the extreme limits of the ferry on either side is 500 yards.

Udipi taluk, Hanehalli and Neelavar villages.

[Name of the ferry—Bandimata ferry. Class of ferry—Third-class (*b*) ferry.]

LIMITS OF THE FERRY.

Northern bank—Western limits.—At the junction of F. line 242 and 309 of the southern boundary of S. No. 62 of Hanehalli along the river bank.

Eastern limit.—At the junction of the southern boundary of S. Nos. 47-3 and 46-4 of Hanehalli along the river bank.

Southern bank—Western limits.—At the junction of F. lines 450 and 309 of the northern boundary of S. No. 141 of Neelavar along the river bank.

Eastern limits.—The northern junction of S. Nos. 135 and 124 of Neelavar along the southern bank of the river which meets the eastern boundary of S. No. 136-1 A and the western boundary of S. No. 153 of Neelavar.

The distance between the extreme limits of the ferry on either side is 500 yards.

D. D. WARREN,
Secretary to Government.

FORT ST. GEORGE GAZETTE, JUNE 23, 1942.

PART I—PAGES 644 AND 645.

PUBLIC WORKS DEPARTMENT.

(Irrigation.)

Application of the Canals and Public Ferries Act to certain ferries in the South Kanara district.

Stonehouse Hill, June 6, 1942.

No. 105.

In exercise of the powers conferred by section 8 of the Canals and Public Ferries Act, 1890 (Madras Act II of 1890), His Excellency the Governor of Madras is hereby pleased to declare, with effect on and from the date of publication of this notification, the undermentioned ferries in the Udipi taluk of South Kanara district to be subject to the provisions of the said Act and to define the limits of the said ferries as follows :—

Udipi taluk, Kadur, Nadur and Neelavar villages.

[Name of the ferry—Alekadavu ferry. Class of ferry—Third-class (*b*) ferry.]

LIMITS OF THE FERRY.

Northern bank—Western limit.—The southern boundary of S. No. 25-8 of Nadur village at a distance of 233 links to the west of the junction of S. Nos. 13-1 A and 25-8 of Nadur village along the river bank.

Eastern limits.—At the junction of the eastern boundary of S. No. 101-14 and western boundary of S. No. 101-13 of Kadur village along the northern bank of the river.

Southern bank—Western limit.—The northern junction of S. Nos 27-1 G and 27-1 H of Neelavar village along the southern bank o the river.

Eastern limits.—The northern junction of S. Nos. 16-2 and 16-1 of Neelavar village along the southern bank of the river.

The distance between the extreme limits of the ferry on either side is 500 yards.

Udipi taluk, Hanchalli and Neelavar villages.

[Name of the ferry—Bandimata ferry. Class of ferry—Third-class (*b*) ferry.]

LIMITS OF THE FERRY.

Northern bank—Western limits.—At the junction of F. line 242 and 309 of the southern boundary of S. No. 62 of Hanehalli along the river bank.

Eastern limit.—At the junction of the southern boundary of S. Nos. 47-3 and 46-4 of Hanehalli along the river bank.

Southern bank—Western limits.—At the junction of F. lines 450 and 369 of the northern boundary of S. No. 141 of Neelavar along the river bank.

Eastern limits.—The northern junction of S. Nos. 135 and 124 of Neelavar along the southern bank of the river which meets the eastern boundary of S. No. 136-1 A and the western boundary of S. No. 153 of Neelavar.

The distance between the extreme limits of the ferry on either side is 500 yards.

D. D. WARREN,
Secretary to Government.